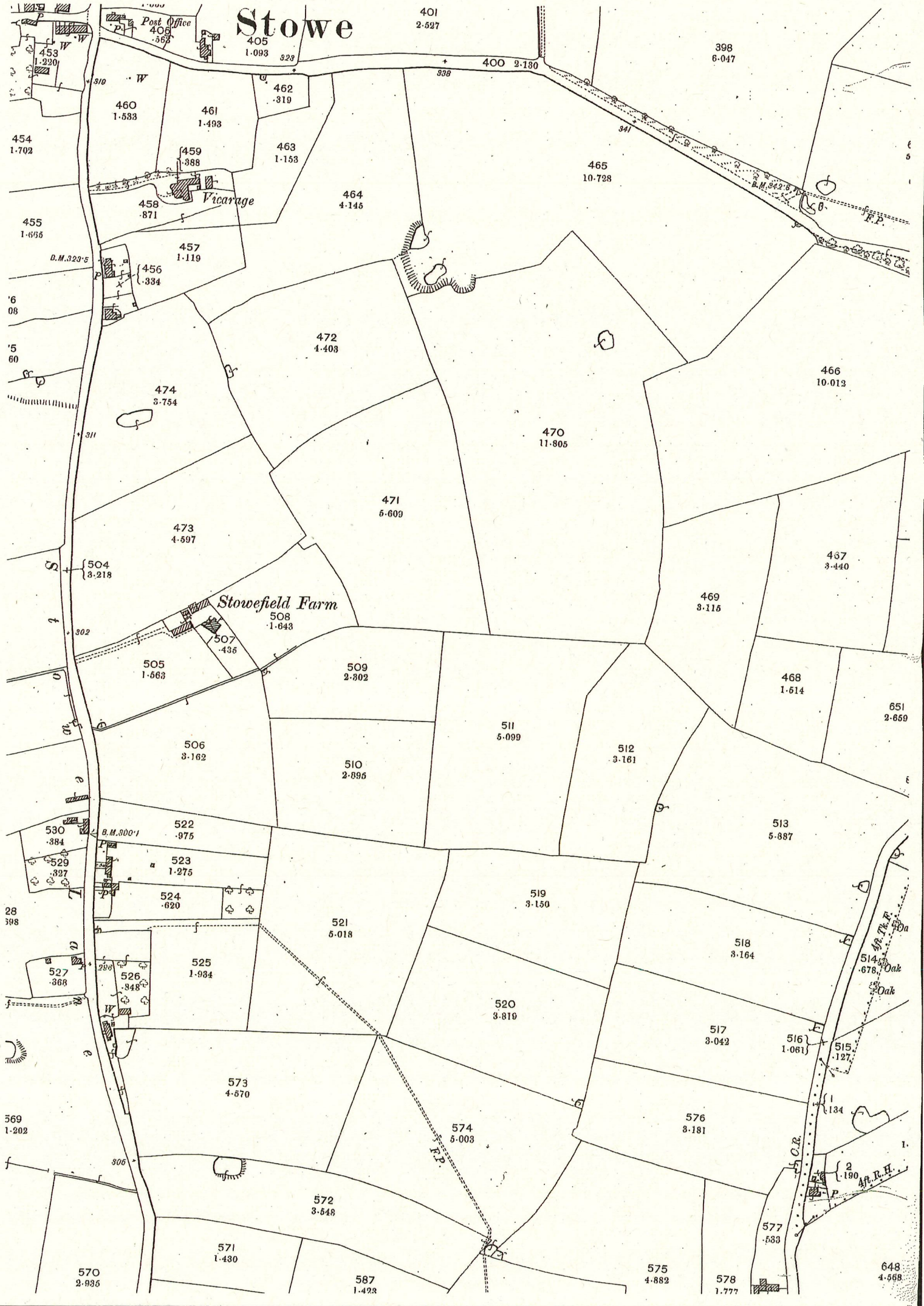
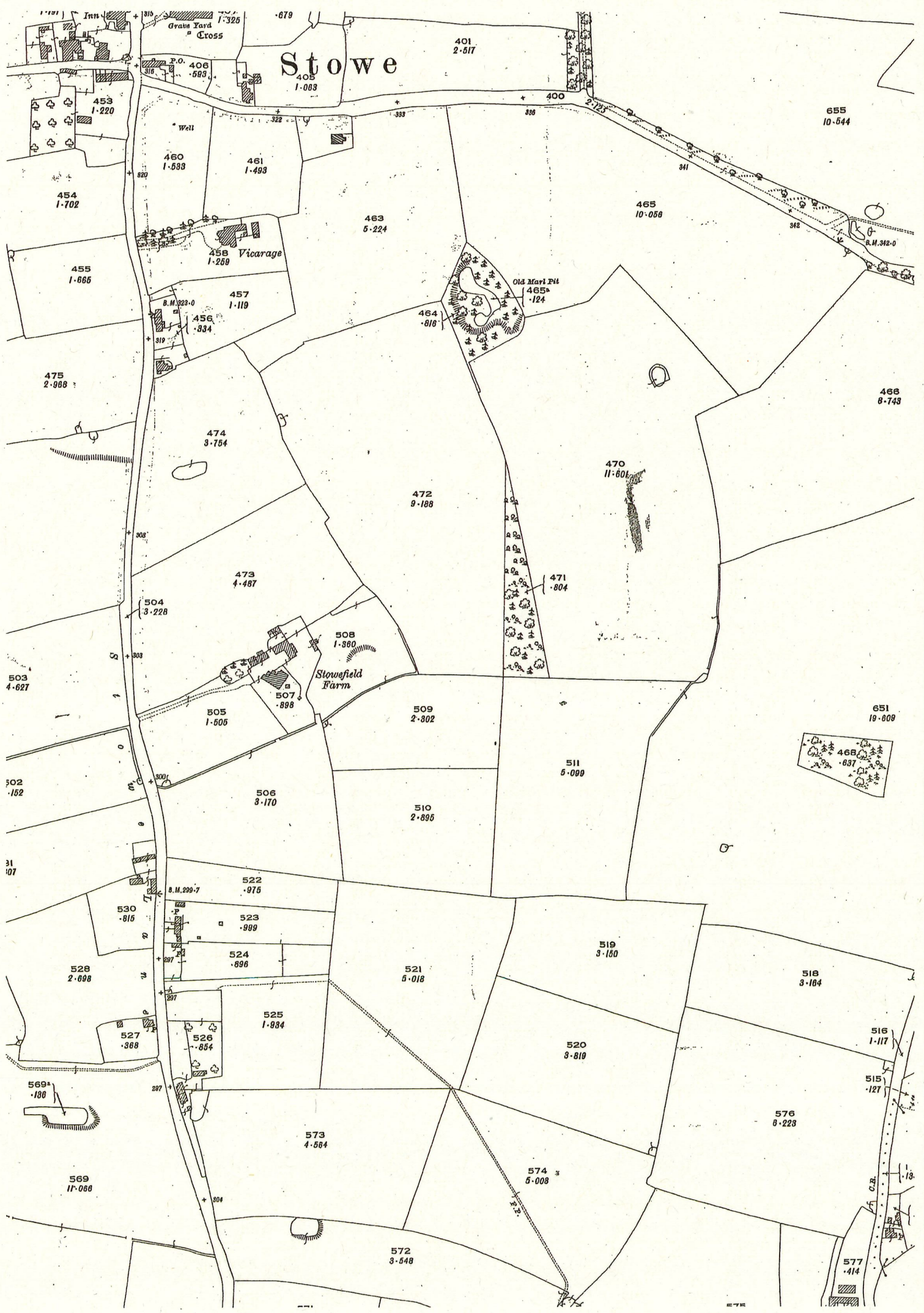


## Appendix L

# Stowe



## Appendix M



# Stowe

401  
2-517

655  
10-544

460  
1-583

461  
1-493

463  
5-224

465  
10-058

458 Vicarage  
1-259

Old Marl Pit  
465  
-124

464  
-816

466  
8-748

474  
3-754

470  
11-601

472  
9-188

473  
4-487

471  
-804

508  
1-380

Stowesfield Farm

509  
2-302

651  
10-809

505  
1-606

511  
5-099

506  
3-170

510  
2-896

522  
-975

519  
3-150

518  
3-184

530  
-816

523  
-999

516  
1-117

528  
2-698

524  
-596

515  
-127

527  
-368

525  
1-934

576  
8-223

569  
-186

573  
4-584

574  
5-008

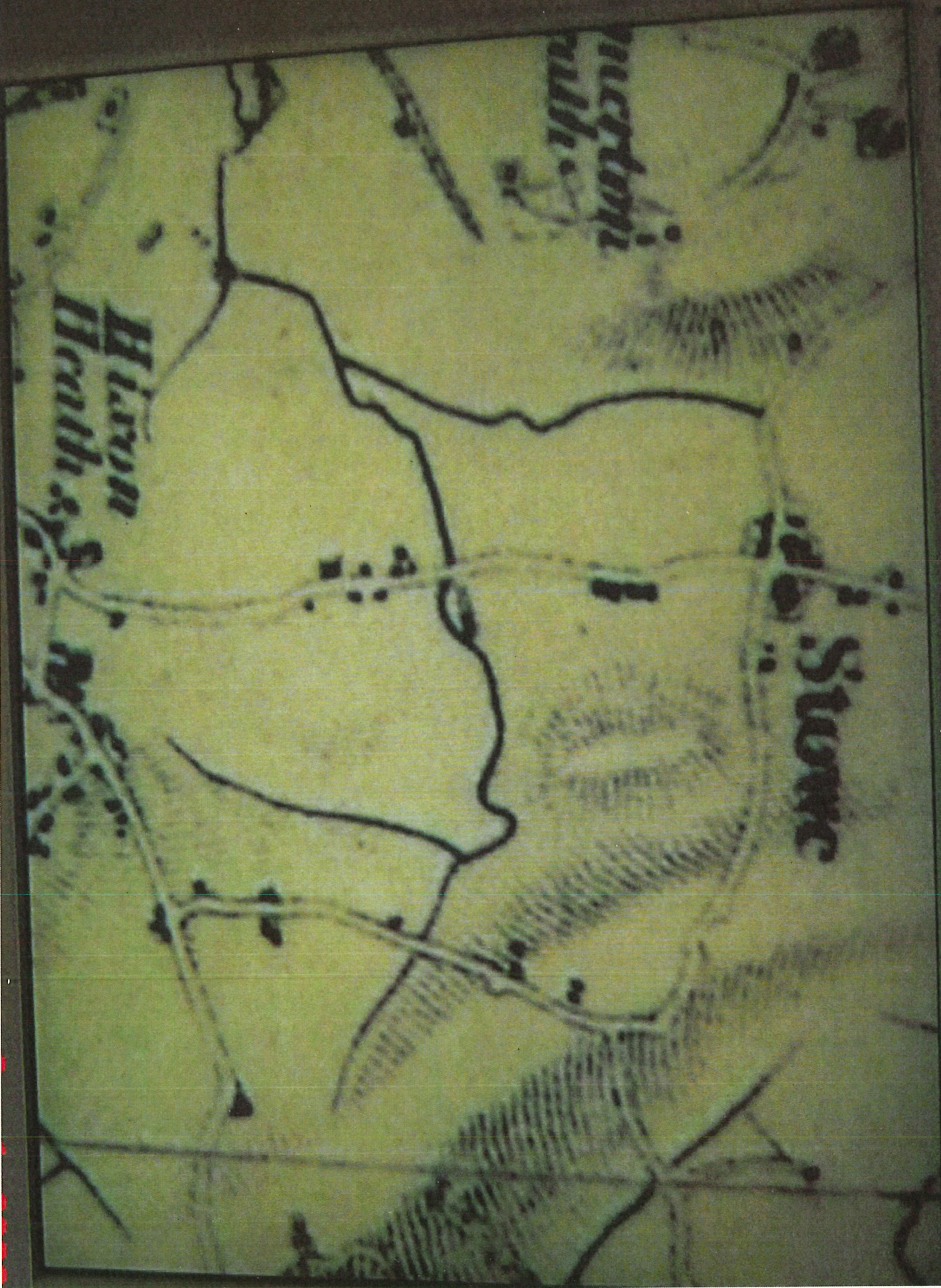
569  
11-088

572  
3-548

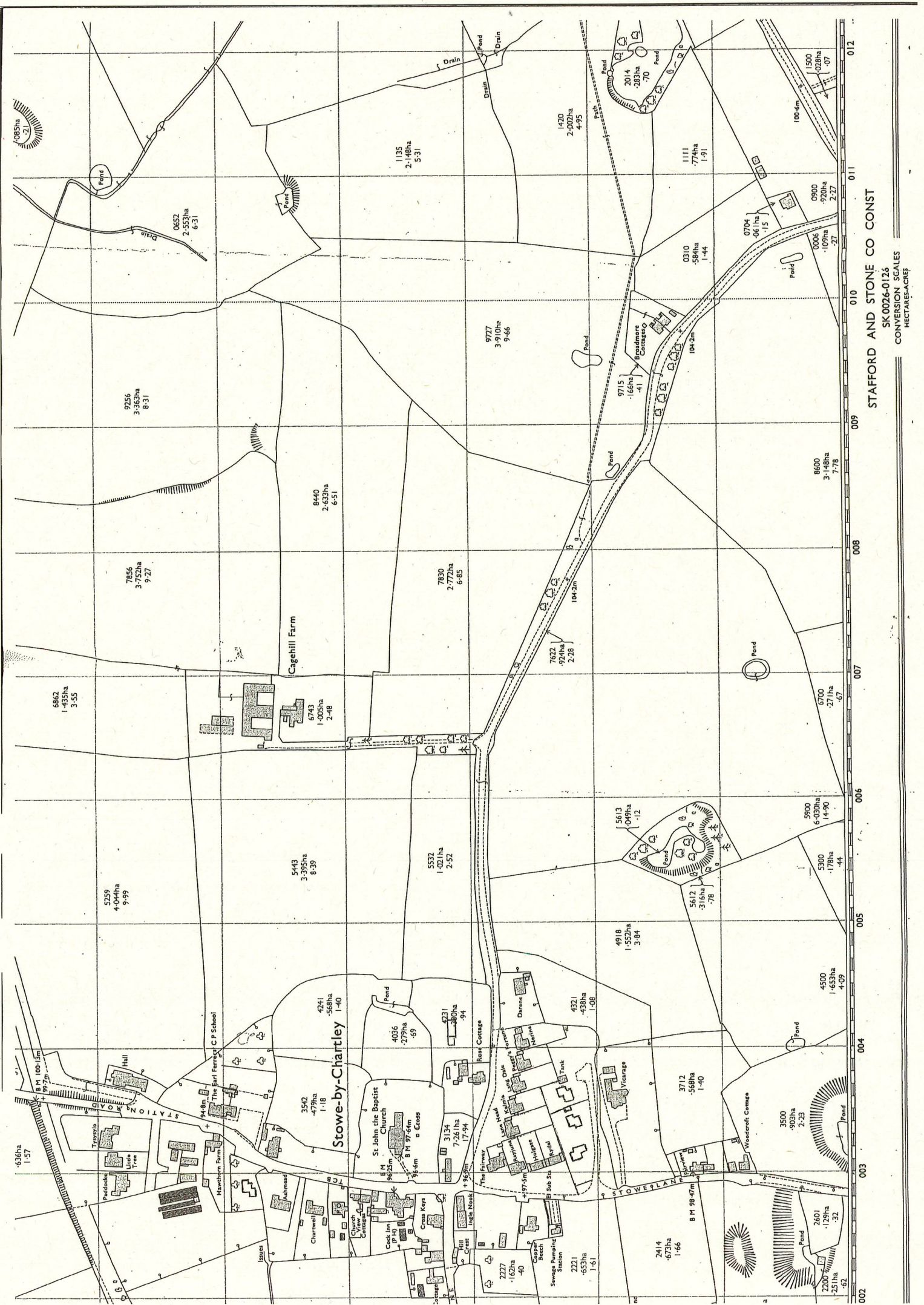
577  
-414

## Appendix N

FLATIRON



## Appendix O



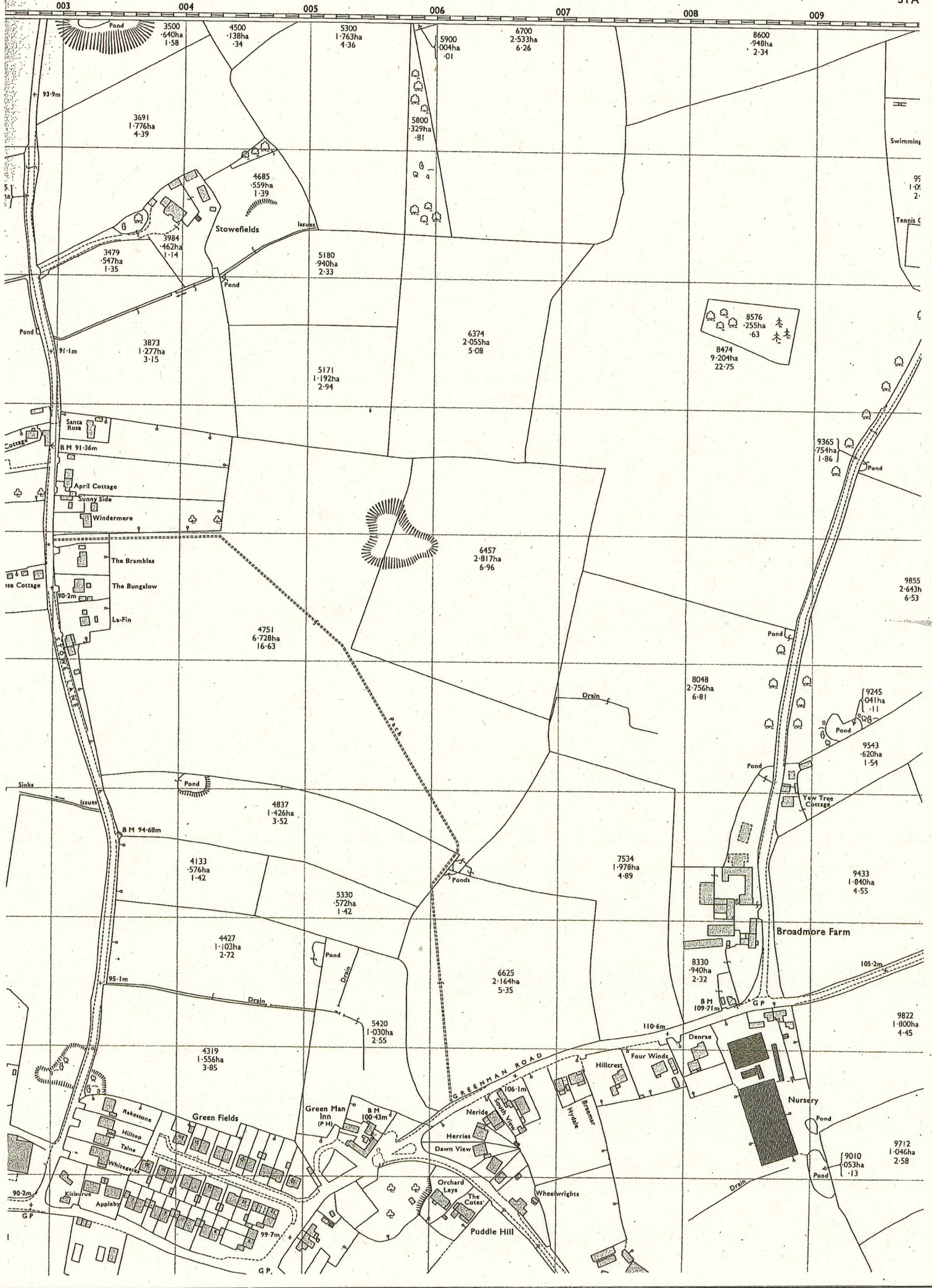
STAFFORD AND STONE CO CONST  
 SK.0026-0126  
 CONVERSION SCALES  
 HECTARES-ACRES



## Appendix P

STAFFORDSHIRE

ST  
STA



003

004

005

006

007

008

009

3500  
1.640ha  
1.58

4500  
1.138ha  
1.34

5300  
1.763ha  
4.36

5900  
1.004ha  
0.81

6700  
2.533ha  
6.26

8600  
2.948ha  
2.34

3691  
1.776ha  
4.39

4685  
1.559ha  
1.39

5180  
1.940ha  
2.33

6374  
2.055ha  
5.08

8576  
1.255ha  
0.63  
8474  
9.204ha  
22.75

3873  
1.277ha  
3.15

5171  
1.192ha  
2.94

6457  
2.817ha  
6.96

9855  
2.643ha  
6.53

4751  
6.728ha  
16.63

8048  
2.756ha  
6.81

9245  
1.041ha  
1.11

9543  
1.620ha  
1.54

4837  
1.426ha  
3.52

4133  
1.576ha  
1.42

5330  
1.572ha  
1.42

7534  
1.978ha  
4.89

9433  
1.840ha  
4.55

4427  
1.103ha  
2.72

6625  
2.164ha  
5.35

8330  
1.940ha  
2.32

9822  
1.800ha  
4.45

4319  
1.556ha  
3.85

5420  
1.030ha  
2.55

110-6m

90-2m

100-43m

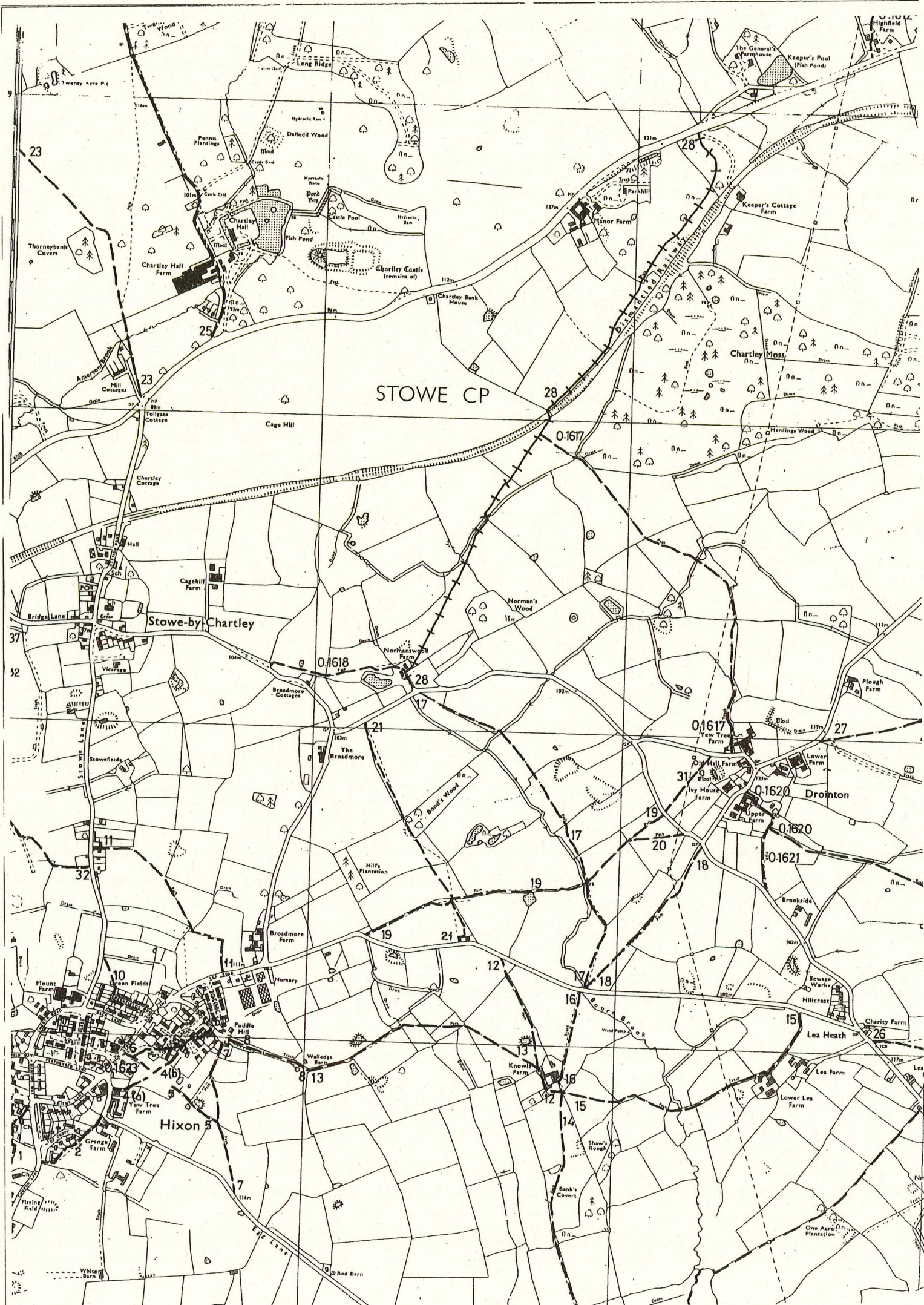
106-1m

110-6m

9010  
1.053ha  
1.13

9712  
1.046ha  
2.58

## Appendix Q



## Appendix R

Charley Carter Estate Sale Catalogue 1904 (3301/3)

Lot 43 Accommodation Meadow Land (coloured yellow on plan)

No on Plan	Description	Cultivation
------------	-------------	-------------

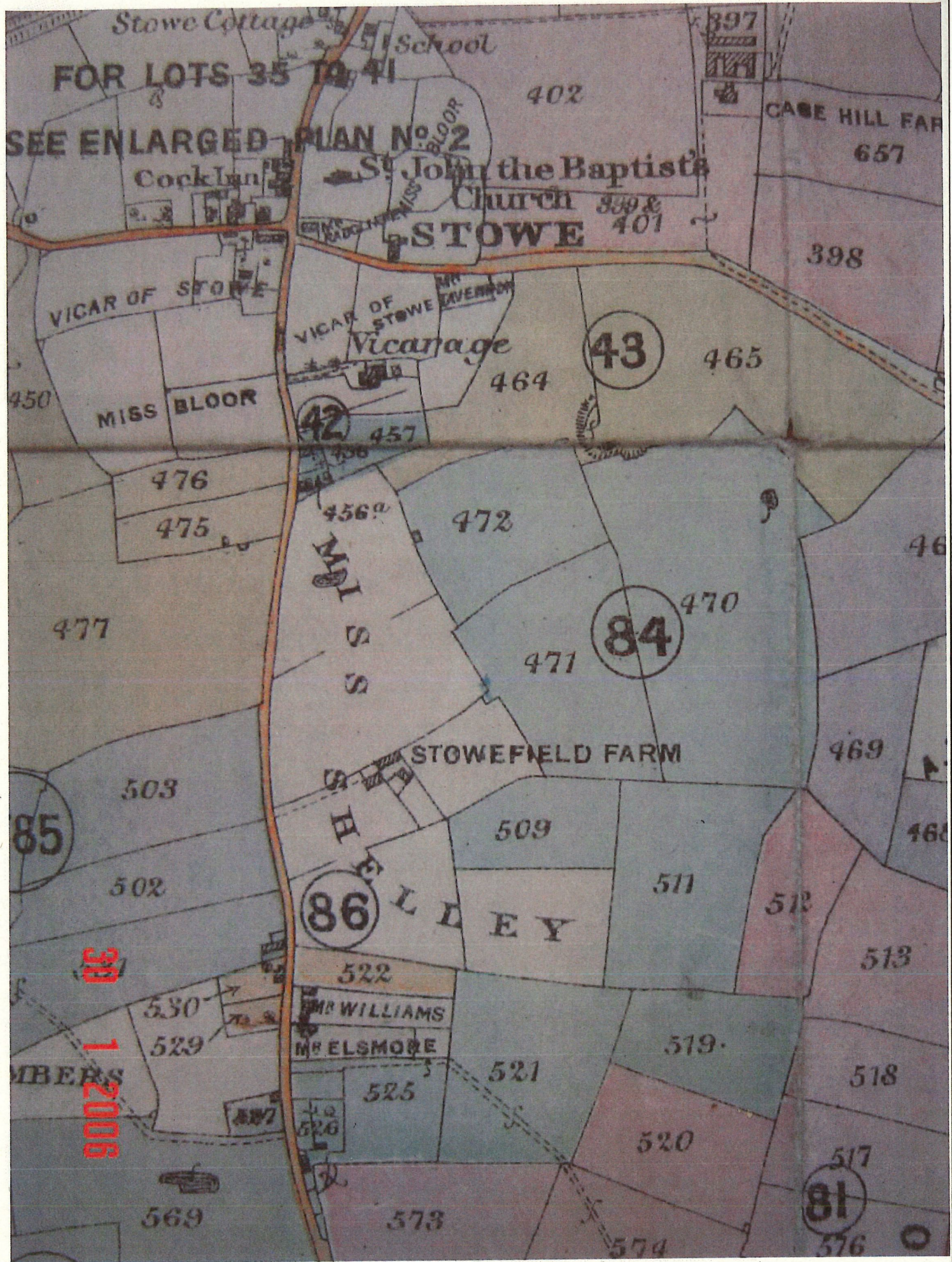
	Parish of Stowe	
464	Peak Flatts	Meadow

Lot 84 Accommodation Pasture and Meadow Land (coloured blue on plan)

	Parish of Stowe	
472	Over Hill	Pasture
471	Part of Big Hook Piece	-do-
511	The Hook	-do-
519	Stowe Field	Grass

Lot 81 Accommodation Holding (coloured pink on plan)

	Parish of Stowe	
520	Stowe Field	Pasture
574	-do-	-do-



31  
 12006

## Appendix S





## Appendix T

ATIRON



27 1 2006

## Appendix U



## Appendix V



16 1 2006

## Appendix W





16 1 2006

# Appendix X

Alleged Pt. Nixon to Seone (LG 6079)

SORON Survey cards/evidence forms

1. The route is not shown on OS 6" Sheet 38 NW.
2. There is no reference to the route on the Survey cards.

## Appendix Y

- Alleged PF. A518 near Weston to Amerton (LG606G)
  - ✓ Alleged PF. Nixon to Stone (LG607G)
  - PF. Wadden Lane to old A518 Weston (LJ641G)
- (Phillips p 138/9)

John Oswald

- ✓ - Stone 1850 (B/A/15/294; 674) See tracing and note
- ✓ - Weston 1847 (B/A/15/336; 719) Nothing.

Q5 Indexes

- ✓ - Q/RHd 2 T 1821; M 1821 Stone Nothing
- ✓ - Q/R (Q/RHd) Nothing
- ✓ - Blue folder (Q/5B; Q/RHd) Nothing
- ✓ - Card Index (Q/5B; Q/50) Nothing
- ✓ - Q/RUm 54 30/11/1825 Canal from T&M to S&W canals Nothing
- ✓ 225 01/12/1845 Burton - Stafford Nothing
- ✓ 211 30/11/1845 Derby - Uttoxeter - Stafford Nothing
- ✓ 184 30/11/1845 Uttoxeter - Worcester Nothing
- ✓ 215a 30/11/1846 Uttoxeter - Walsall Nothing
- ✓ 175 29/11/1845 Stafford - Derbyshire Nothing
- ✓ 522 30/11/1881 Chaceley, Stone Parish Nothing
- ✓ 693 28/11/1902 Lyndley, Stone <sup>Nothing</sup> Parish (also 748; 177)
- ✓ 734 28/11/1910 Chaceley, Stone Parish Nothing
- ✓ 483 29/11/1878 Uttoxeter - Keele etc (also 491) Nothing
- ✓ 323 29/11/1862 Colwich - Uttoxeter (also 344) Nothing
- ✓ 309 30/11/1861; 15/3/1862 Stafford - Uttoxeter Nothing
- ✓ 210 30/11/1845 Baswich - Uttoxeter Nothing
- ✓ - Q/RUe Nothing
- ✓ - Q/5B Nothing
- ✓ - Q/RUo Nothing
- ✓ - Q/Rde 7 Stone 1791 See tracing and notes.

DESU Cadast files

- ✓ - Stone Fps 4, 5 and 01623 Puddle Hill, Nixon (G1312 (15/9/1/507)) Nothing
- ✓ - Weston Fp 13 (G1313 (15/9/1/548)) Nothing
- ✓ - Stone Fp 21 (G993 (15/9/1/584)) - (G2835 (15/9/1/620)) Nothing
- ✓ - Stone Fp 0.1618/Bp 28 (G7280 (19/13/1/736)) Nothing

DESU Cellar Files - cont.

- ✓ - Stowe Fp 33 (G 6653 (19/13/1/758)) Nothing
- ✓ - Weston Fp 46 (G 7287 (19/13/1/776)) Nothing
- ✓ - Weston. Dimension of AS18 at Wadden Farm (F8054) Nothing

OS Maps

- ✓ - 1" 1<sup>st</sup> Edition 72SW See photo
- ✓ - 2" 1" Survey 3307/15 Nothing shown
- ✓ - 6" 31 SW 1<sup>st</sup>; 2<sup>nd</sup>; 3<sup>rd</sup> Eds. Nothing
- ✓ 38 NW 1<sup>st</sup>; 2<sup>nd</sup>; 3<sup>rd</sup> Eds See photocopies
- ✓ - 25" County Series 31/13 1<sup>st</sup>; 2<sup>nd</sup>; 3<sup>rd</sup> Eds. Nothing
- ✓ 38/1 \* 1<sup>st</sup>; 2<sup>nd</sup> Eds \* WSL Nothing
- ✓ 38/2 2<sup>nd</sup>; 3<sup>rd</sup> Eds See photocopies
- ✓ - 25" Nat. Grid SJ 9827 1971 Nothing
- ✓ SJ 9828 1971 Nothing
- ✓ SJ 9927 1971 Nothing
- ✓ SK 0026 1972 See photocopy
- ✓ SK 0027 1971 See photocopy

County Maps

- ✓ Smith 1801 Nothing
- ✓ - Greenwood 1820 See photo
- ✓ Cary 1787/97 (County Maps Vol. 1a pt 2 Green Bound) Nothing
- ✓ 1805; 1806; ~~1820~~; 1832 (-do- Vol. 1b) Nothing
- ✓ - Bowser 1749 Nothing
- ✓ - Yates 1775; 1798 Nothing.
- ✓ - Peesdale 1831-2 See photo
- ✓ Aerial Photographs 106G/UK/646. 4322 See photocopy. Photo (1)
- ✓ Sorow Survey cards/evidence forms. See notes
- ✓ Estate Maps. Stowe Parish. Land at Thurb. 1819 (J240/ECA) 2/51) Nothing
- ✓ Place Index See page 3
- ✓ Map Index: See page 3
- ✓ Rights of Way Act 1932. Register of Rows (c/c/a/14/1) (Staff Rd) Nothing

Place Index

Colwell

- ✓ - Lands in Colwell and Stowe. Plans 19<sup>th</sup> c. (D240/E(A)/2/94) <sup>See photocopies (2)</sup>
- ✓ - Colwell. Hired Plans of land 19<sup>th</sup> c (D240/E(A)/2/108-110) <sup>109 See photo</sup>
- ✓ - do. (Undated) (D240/E(A)/2/298) Nothing.

Stowe. Amerton

- ✓ - Sale Catalogue incl. Plough 2nd 1904 (330/13) See photo (1) + notes


Map Index

Stowe

- ✓ - Cottages in Stowe Lane c 1935 (1176/A/17/29) Withdrawn
- ✓ - Farms + cottages sale. Weston / Shirleyway, 1916 (1176/B/15/11).  
Withdrawn

## Appendix Z(a)





The Ramblers' Association promotes rambling, protects rights of way, campaigns for access to open country and defends the beauty of the countryside.

Martin Neary

Dear Heather,

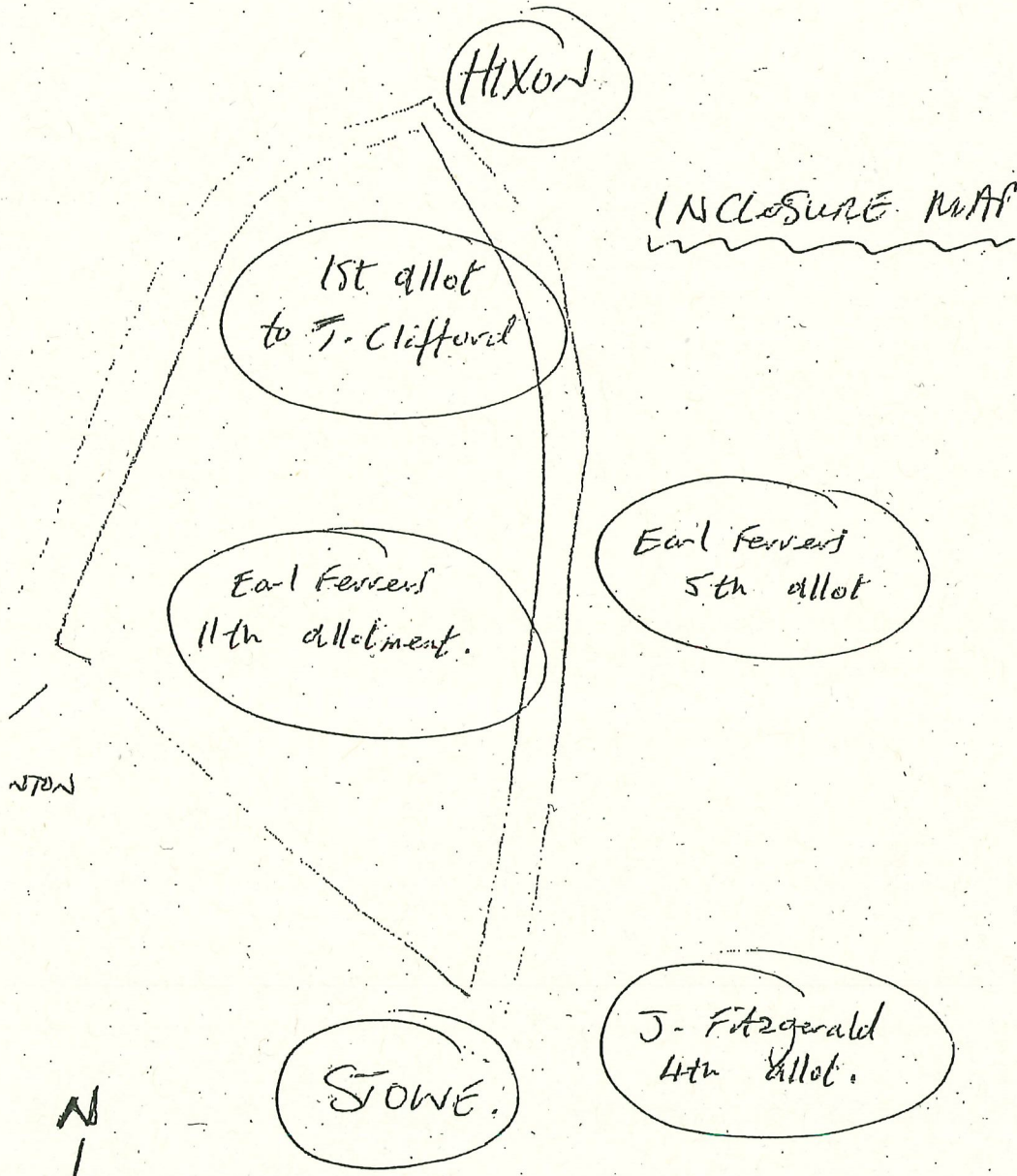
Please accept my 2 applications to add the footpaths in Stone parish.

The description in the enclosure and of the path from Stone to Hixon is :-

STONE CHURCH FOOT ROAD  
One other public footway leading from Hixon towards Stone church leading from a stile in an ancient enclosure of the said Thomas Clifford called ? in a northwardly direction over the westwardly end of the 1st allotment to the said Thomas Clifford in Hixon in the parish of Colwich into and over in the said northwardly direction the 11th allotment to the said Earl Ferrers in Hixon in the parish of Stone to a stile in an ancient enclosure

Chel said Robert Earl Ferrers called

e. ?  
-----



## Appendix Z(b)

**Email from Michael Rowley of Byways and Bridleways Trust**

**To Stephanie Clarkson legal officer**

**Received 3<sup>rd</sup> May 2021**

Dear Ms. Clarkson,

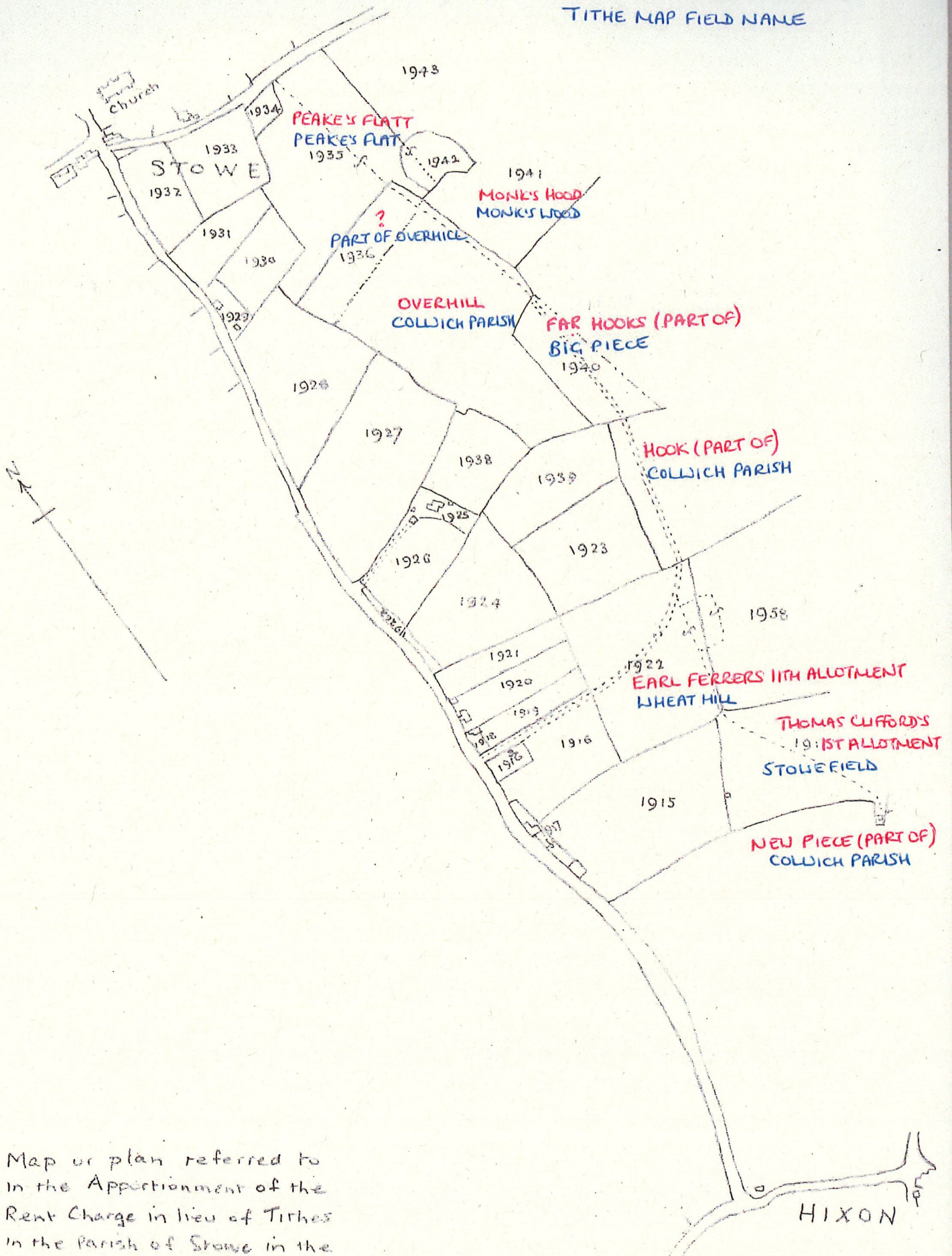
Thank you for your letter, and apologise for the delay in responding.

Whilst I have no knowledge of this way - I note that Mr.Reay's application is dated 2nd May 1997 and is not, apparently, restricted to a FP claim - as it was made prior to NERC, it appears to me that it is open, in view of the Inclosure Award, to classify as a BOAT, and I would invite the County Council so to do.

Kind regards,  
Michael Rowley

## Appendix Z(c)

INCLOSURE AWARD FIELD NAME  
 TITHE MAP FIELD NAME



"Map or plan referred to  
 in the Apportionment of the  
 Rent Charge in lieu of Tithes  
 in the Parish of Stowe in the  
 County of Stafford  
 1850"

B/A/15/294; 674

Scale of Chains

